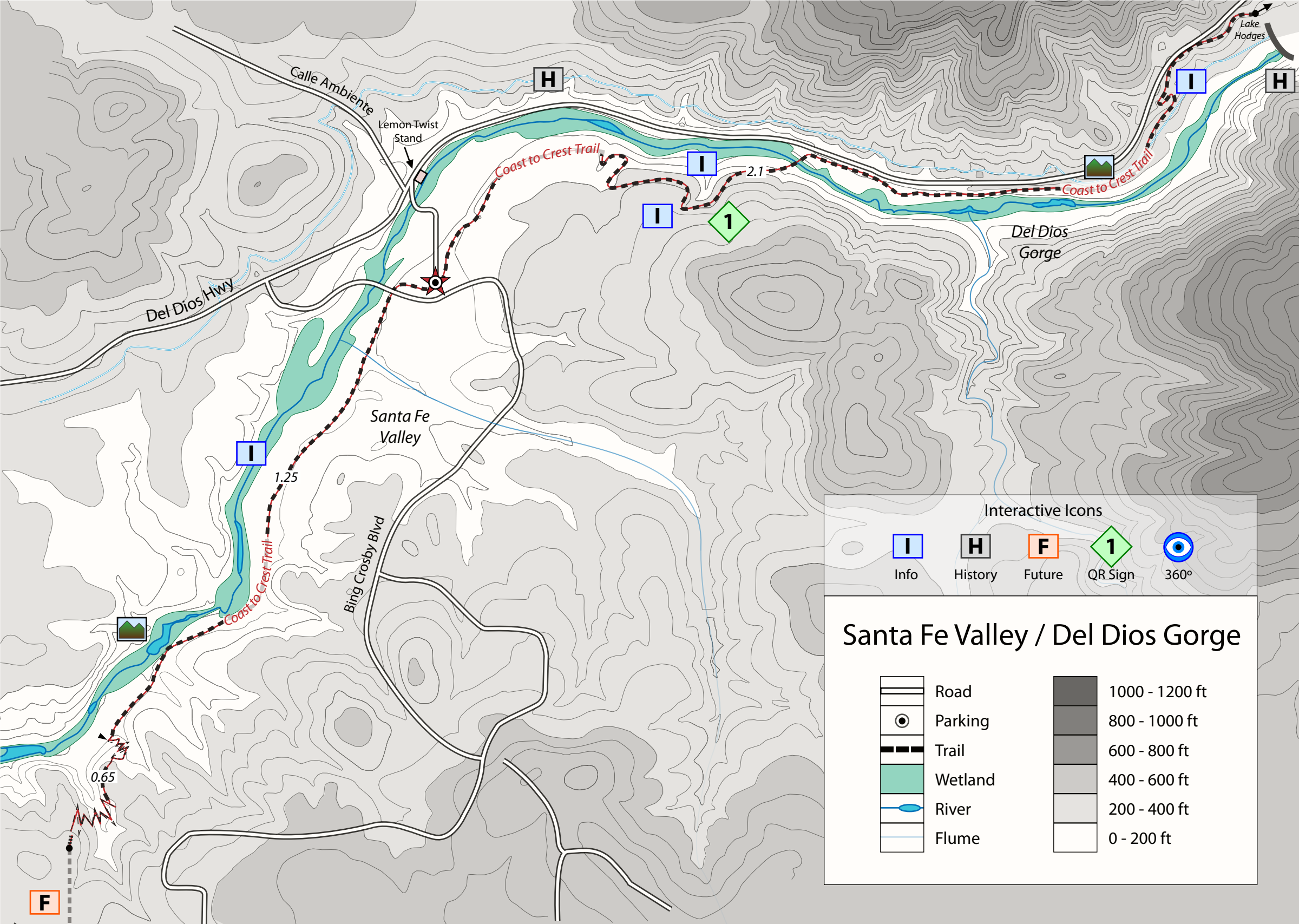


San Dieguito Lagoon Trails

	Roads	Crest Canyon	1.15
	Parking	Canyon Spur	0.17
Trails:		Riverpath	0.25
	Hiking	Boardwalk	0.28
	Hiking / Bikes	Dust Devil Nature	2.25
	Hiking / Bikes / Horses	Salt Marsh Bird View	0.35
	Future	Coast to Crest	2.35

Interactive Icons

- Info
- History
- Future
- QR Sign
- 360°

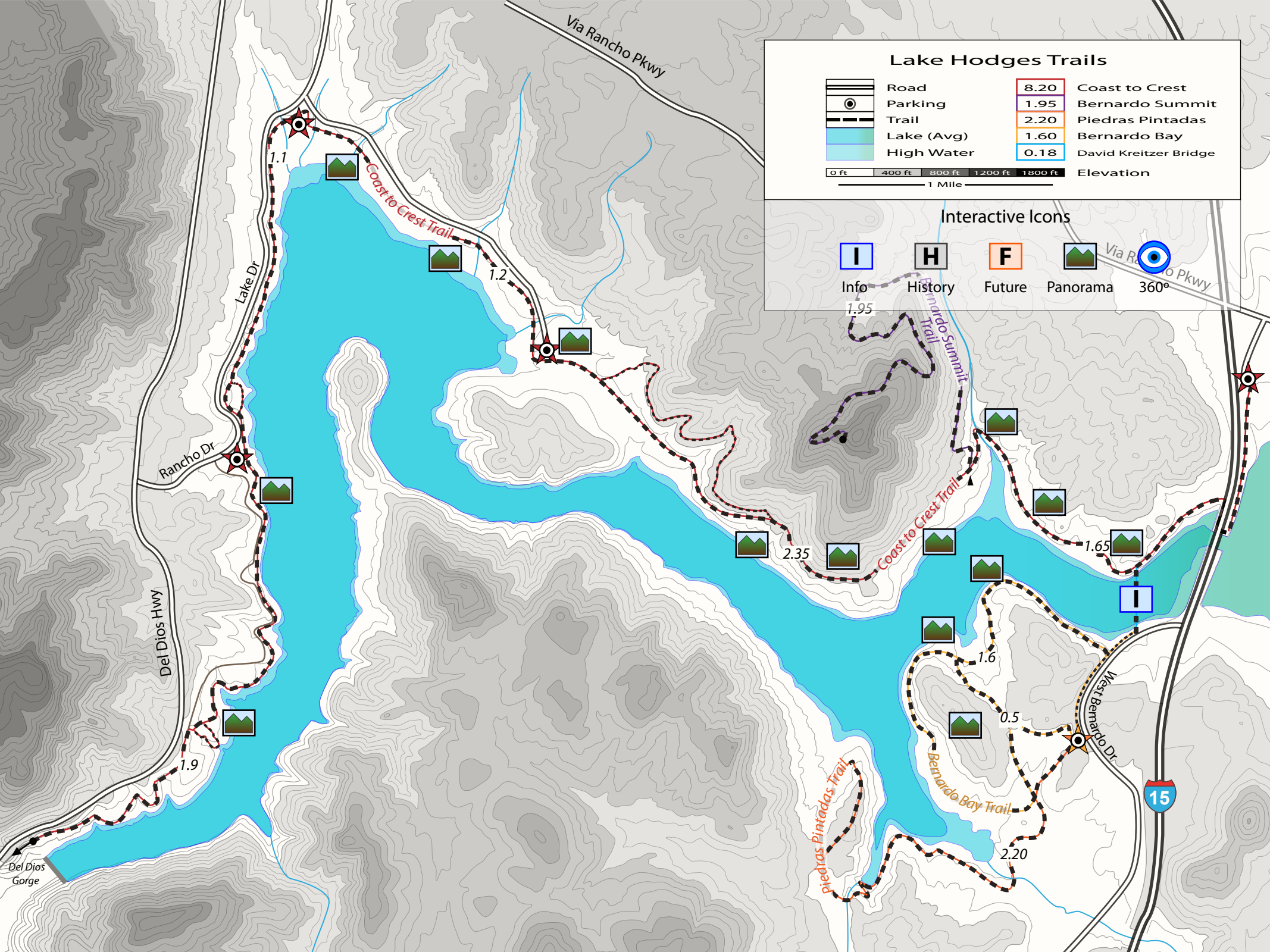


Interactive Icons

Info	History	Future	QR Sign	360°

Santa Fe Valley / Del Dios Gorge

	Road		1000 - 1200 ft
	Parking		800 - 1000 ft
	Trail		600 - 800 ft
	Wetland		400 - 600 ft
	River		200 - 400 ft
	Flume		0 - 200 ft

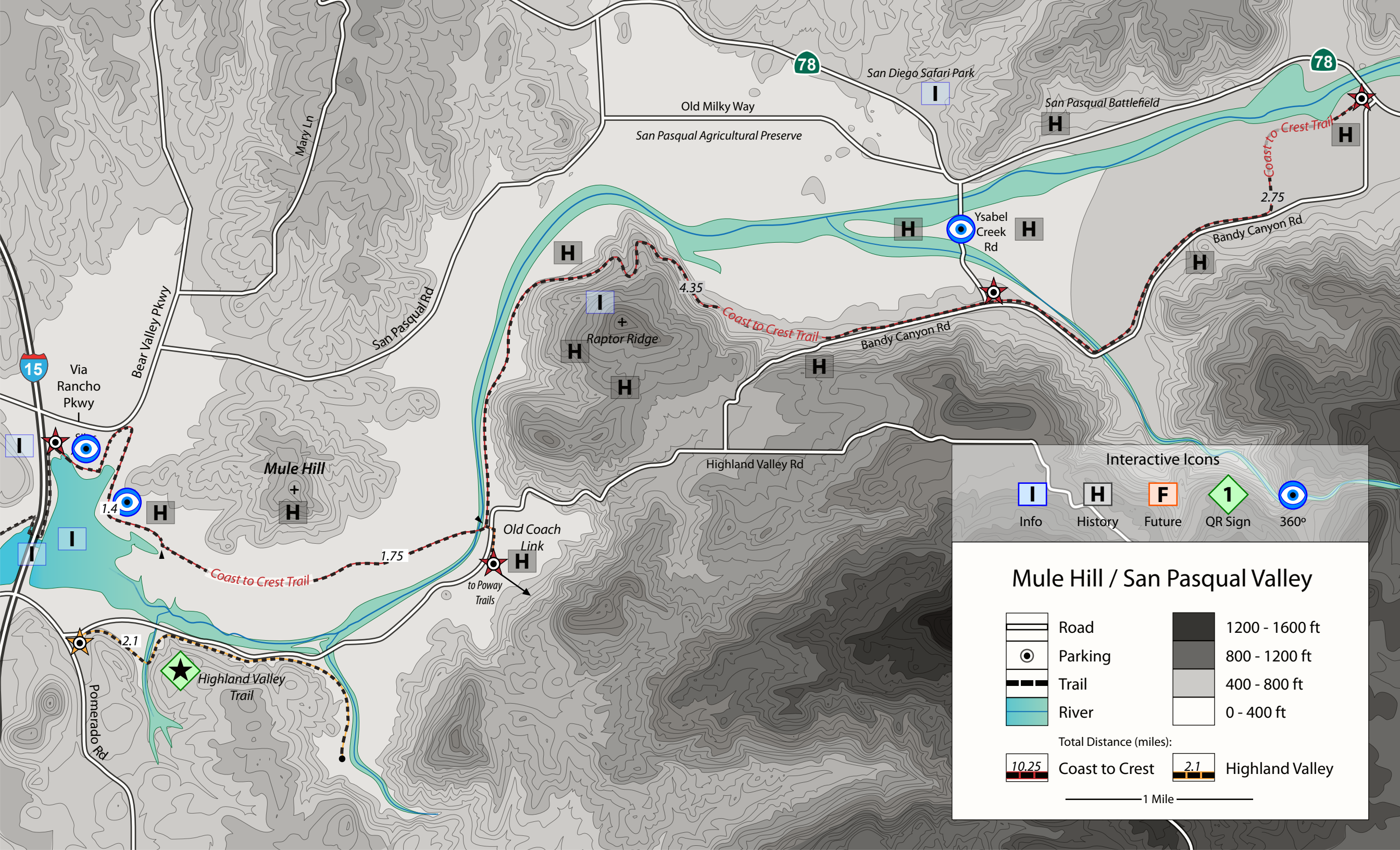


Lake Hodges Trails

	Road		8.20	Coast to Crest
	Parking		1.95	Bernardo Summit
	Trail		2.20	Piedras Pintadas
	Lake (Avg)		1.60	Bernardo Bay
	High Water		0.18	David Kreitzer Bridge
	Elevation			

Interactive Icons

Info
 History
 Future
 Panorama
 360°



Interactive Icons

Info	History	Future	QR Sign	360°

Mule Hill / San Pasqual Valley

	Road		1200 - 1600 ft
	Parking		800 - 1200 ft
	Trail		400 - 800 ft
	River		0 - 400 ft

Total Distance (miles):

	10.25		2.1	Highland Valley
--	-------	--	-----	-----------------

1 Mile